

# EXPLORING THE 13 COLONIES

*Through Notebooking  
and Unit Study*

# Let's Map

Locate and label each of the original 13 colonies. Color the regions as follows:  
New England = red    Middle = blue    South = green



















(date)

(date)

Who was the first governor? List any other important people/dates.

Was this a Proprietary, Charter or Royal Colony?

Who founded this colony and why?

Describe the geographic region and climate.

































# New York

Founded:


Constitution Ratified:

(date)

(date)




Who was the first governor? List any other important people/dates.



Was this a Proprietary, Charter or Royal Colony?

Who founded this colony and why?



Describe the geographic region and climate.
















What are some of the similarities and differences between the colonial regions (New England, Middle, South)?

What crops were grown in the different regions? Why were they different? Look at climate, land size, soil, natural resources, etc.





# Drawing Colonial America

Colonial American Houses by Region (New England, Middle, South)



EDUCATION POSSIBLE  
Discover • Create • Learn



# Drawing Colonial America

## Colonial American Clothing



EDUCATION POSSIBLE  
Discover • Create • Learn

# Drawing Colonial America

Colonial American Food



EDUCATION POSSIBLE  
Discover • Create • Learn